

# **The Lake Lothing (Lowestoft) Third Crossing Order 201[\*]**

---



Lake Lothing  
**THIRD  
CROSSING**

---

## **Document SCC/LLTC/EX/167: Environmental Statement Volume 3 Appendix 18A - Flood Risk Assessment Annex C: Figures 3.1 and 6.1**

---

**Planning Act 2008**

**The Infrastructure Planning (Applications: Prescribed Forms and Procedure)  
Regulations 2009**

**The Infrastructure Planning (Examination Procedure) Rule 2010**

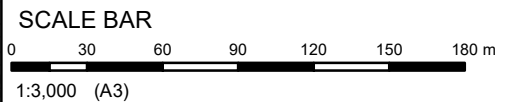
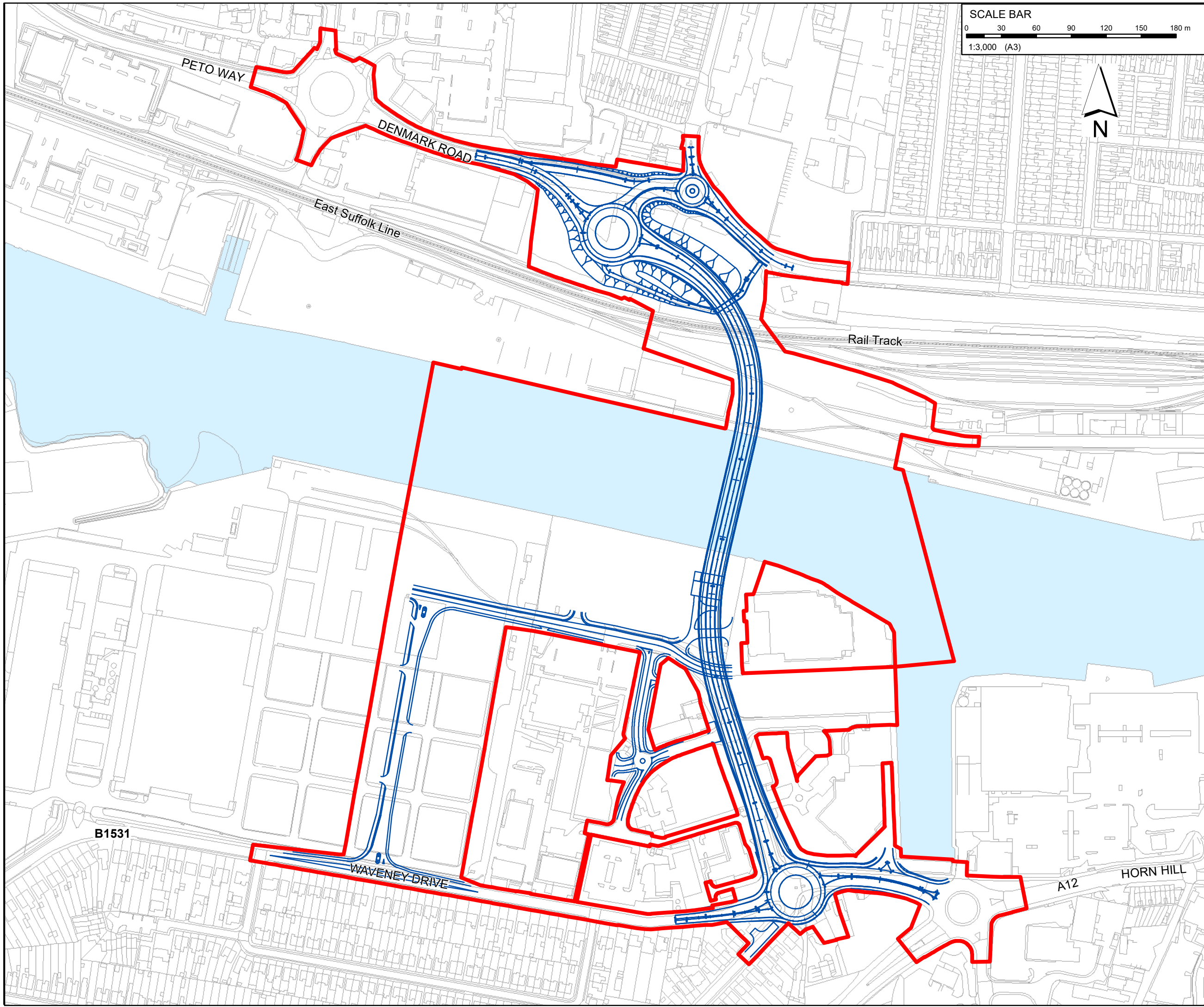
PINS Reference Number: TR010023

Author: Suffolk County Council

Document Reference: SCC/LLTC/EX/167

Date: May 2019

*This page is intentionally left blank*




**KEY**

— Order Limits

— The Scheme (illustrative)


Mapping reproduced by permission of Ordnance Survey on behalf of HMSO.  
© Crown copyright and database rights 2017. All rights reserved.  
Ordnance Survey licence number 100023395  
Contains OS data © Crown copyright and database rights 2017.

P01	DH	HR	JB	11/04/2019
ORDER LIMITS REVISED & DESIGN AMMENDMENTS				
P00	IW	JH	JB	21/05/2018
ORIGINAL ISSUE				
REVISION	DRAWN	CHECKED	APPROVED	DATE
DESCRIPTION				



**Suffolk**  
County Council

PROJECT TITLE



Lake Lothing  
**THIRD CROSSING**

DRAWING TITLE

The Scheme  
Figure 3-1

DRAWING STATUS

For DCO Examination

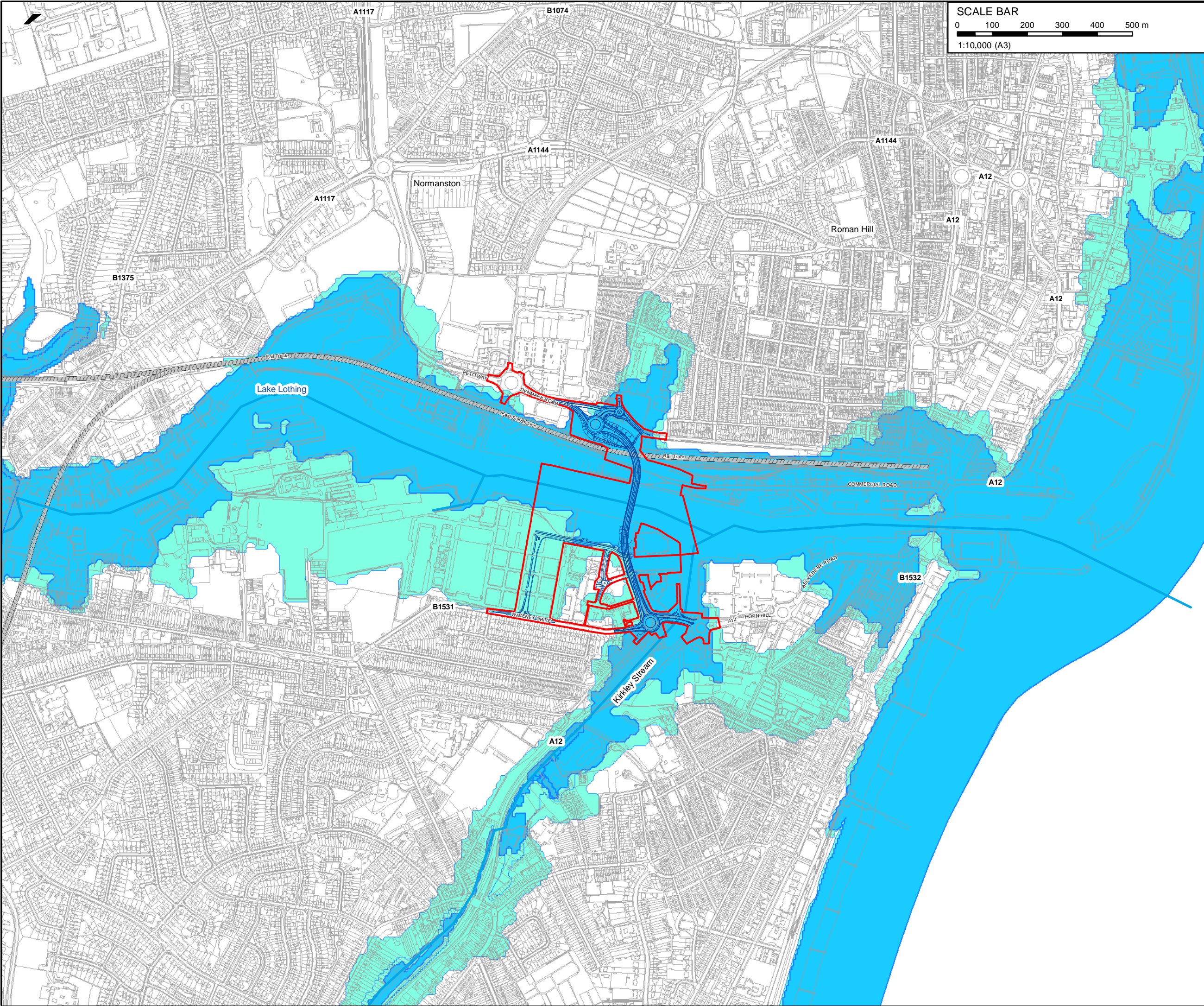
DRAWN	CHECKED	APPROVED	AUTHORISED	SUITABILITY
DH	HR	HR	JB	S4

SCALE @ A3 SIZE	DATE	REVISION
1:3,000	11/04/2019	P01

DRAWING NUMBER

Project	Originator	Volume
1069948-WSP-EGN-LL-SK-LE-0003		
Location	Type	Role
		Number





**KEY**

- Order Limits
- The Scheme (illustrative)
- Main River
- Existing Rail Track
- Floodzone 3
- Floodzone 2

Mapping reproduced by permission of Ordnance Survey on behalf of HMSO.  
© Crown copyright and database rights 2017. All rights reserved.  
Ordnance Survey licence number 100023395  
Contains OS data © Crown copyright and database rights 2017.

P01	DH	HR	JB	11/04/2019
ORDER LIMITS REVISED & DESIGN AMMENDMENTS				
P00	IW	HH	JB	21/05/2018
ORIGINAL ISSUE				
REVISION	DRAWN	CHECKED	APPROVED	DATE
DESCRIPTION				

**Suffolk**  
County Council

**PROJECT TITLE****Lake Lothing  
THIRD  
CROSSING**

**DRAWING TITLE**

EA Flood Maps for Planning  
Figure 6-1  
(source : [www.gov.uk](http://www.gov.uk))

**DRAWING STATUS**

For DCO Examination

DRAWN	CHECKED	APPROVED	AUTHORISED	SUITABILITY
DH	HR	HR	JB	S4

SCALE @ A3 SIZE	DATE	REVISION
1:10,000	11/04/2019	P01

**DRAWING NUMBER**

Project	Originator	Volume	
1069948-WSP-EGN-LL-SK-LE-0004			
Location	Type	Role	Number